

**GREENChainSAW4Life**

Project n° LIFE18 CCM/IT/001193

*"GREEN energy and smart forest supply CHAIN as driverS for A mountain action plan toWards climate change"*


Deliverable C2.3

"Description of local forests, climate smart silvicultural approach guidelines and forest carbon fluxes baseline reports"

**Allegato E: Carta delle destinazioni prevalenti**

---









0      2,5      5      7,5 km



---

**SCALA 1 : 150.000**

**LEGENDA**

|   |   |                         |   |
|---|---|-------------------------|---|
| Confini_Amm   |  | Naturalistica           |  |
| Evoluzione libera senza specifica destinazione (sup. forestali) |  | Produttiva              |  |
| Evoluzione libera senza specifica destinazione (sup. pastorali) |  | Produttiva e protettiva |  |
| Fruizione   |  | Protettiva              |  |